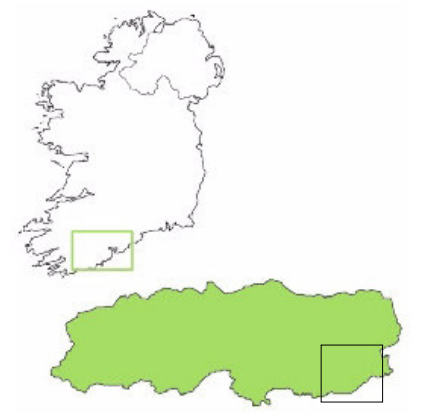













Location plan:



- Legend:
-  Catchment boundary
  -  Urban areas
  -  Water courses
  -  Defence assets surveyed

Elevations (m AOD)

	0 - 50
	50 - 100
	100 - 150
	150 - 200
	200 - 250
	250 - 350
	350 - 500




www.halcrow.com



Office of Public Works,  
51 St Stephen's Green,  
Dublin 2,  
Ireland.

Project:  
Lee Catchment Flood Risk Assessment and Management Study

Drawing:  
Defence asset survey locations

Date: 26 June 2007